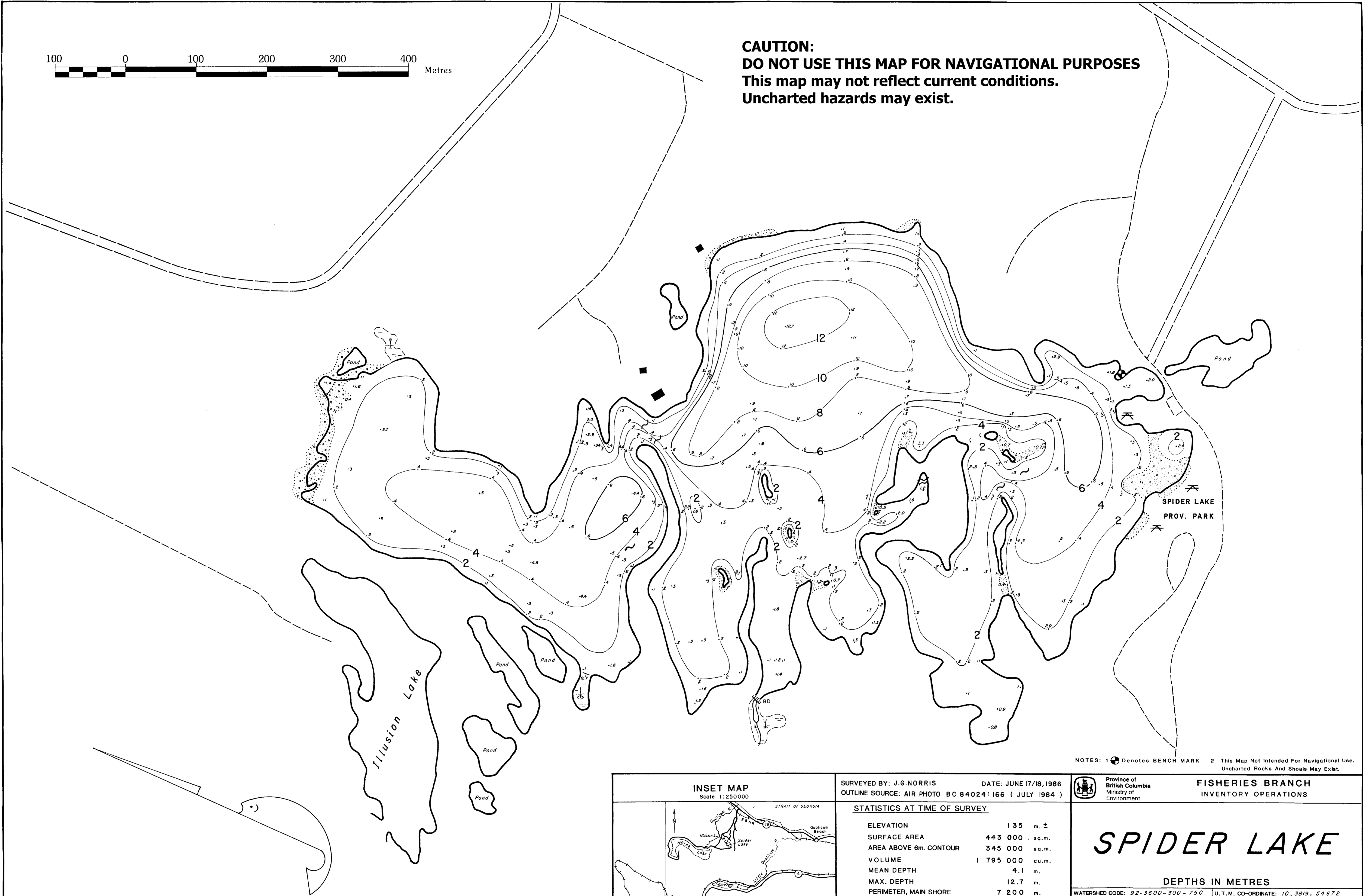
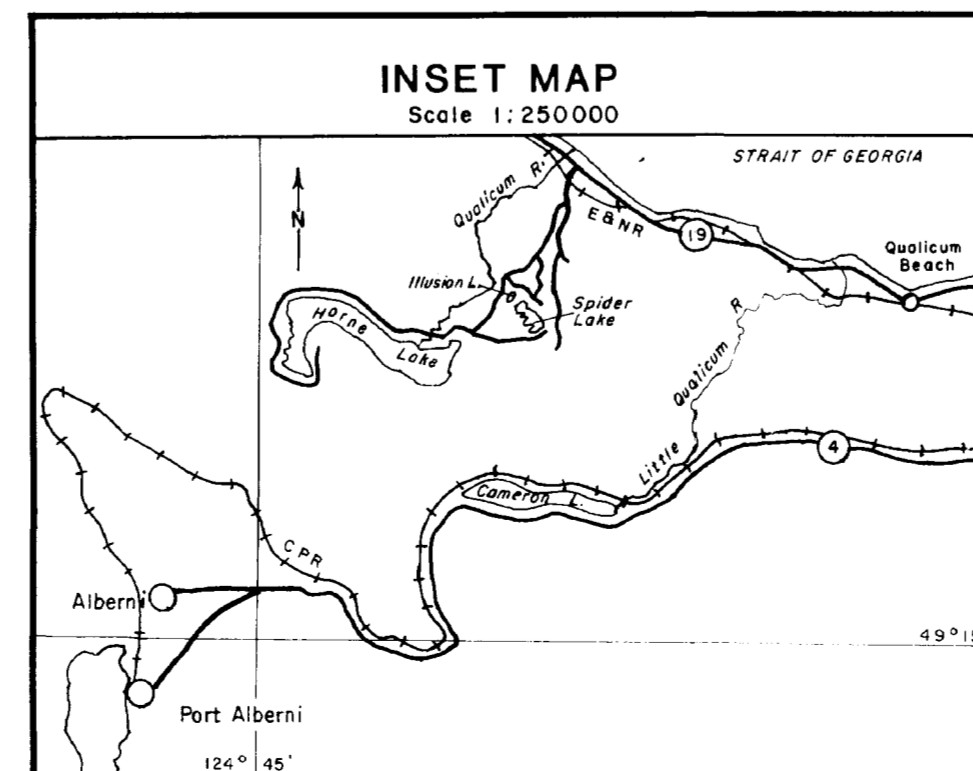
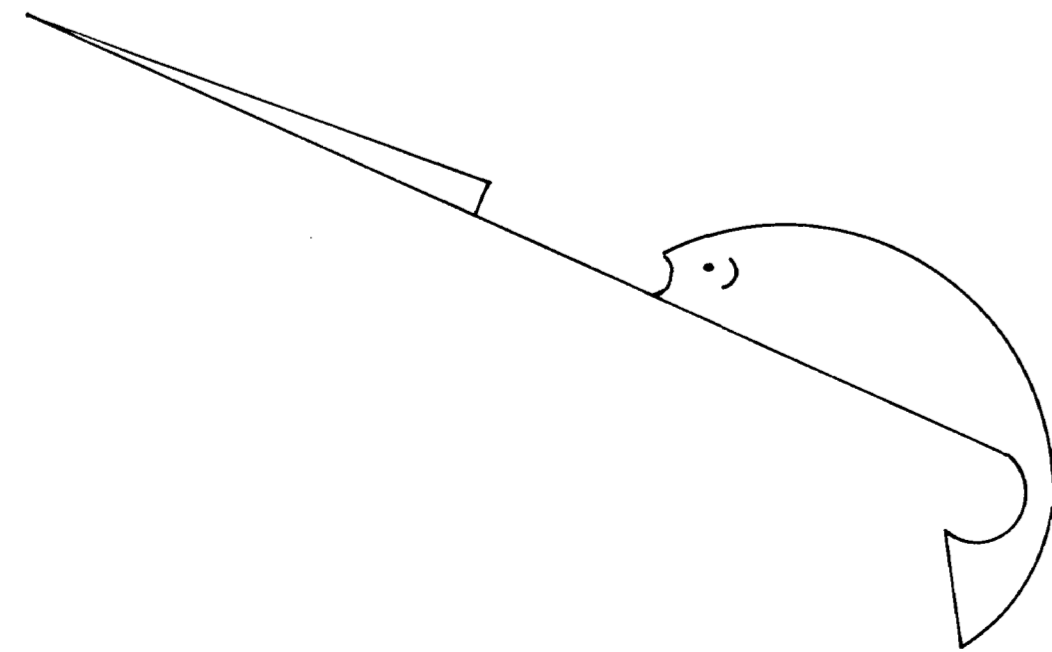


**CAUTION:**  
**DO NOT USE THIS MAP FOR NAVIGATIONAL PURPOSES**  
 This map may not reflect current conditions.  
 Uncharted hazards may exist.



NOTES: 1 Denotes BENCH MARK 2 This Map Not Intended For Navigational Use. Uncharted Rocks And Shoals May Exist.



SURVEYED BY: J.G. NORRIS DATE: JUNE 17/18, 1986  
 OUTLINE SOURCE: AIR PHOTO BC 84024:166 ( JULY 1984 )



**FISHERIES BRANCH**  
 INVENTORY OPERATIONS

**STATISTICS AT TIME OF SURVEY**

ELEVATION	135	m. ±
SURFACE AREA	443 000	sq.m.
AREA ABOVE 6m. CONTOUR	345 000	sq.m.
VOLUME	1 795 000	cu.m.
MEAN DEPTH	4.1	m.
MAX. DEPTH	12.7	m.
PERIMETER, MAIN SHORE	7 200	m.
PERIMETER, ISLANDS	540	m.
BENCH MARK HEIGHT ABOVE WATER LEVEL	2.0	m.

# SPIDER LAKE

**DEPTHS IN METRES**

WATERSHED CODE: 92-3600-300-750		U.T.M. CO-ORDINATE: 10, 3819, 54672	
M.U. 1-6	FAR DWG. E.T.	REV. DATE:	
PLOTTING: J.G.N.	FAR DWG. CHECK: J.G.N.	SCALE: 1:2500	
CONTOURS: J.A.B.	DRAFT DATE: JULY 1986	APPROVED: <i>J.G. Norris</i>	
CALCULATIONS: J.G.N.	APPROVED:	N.T.S. NO: 92F/7	
TECH. CHECK: D.J.G.			